

Location: Tonga, Nuku'alofa. | Wave Height recorded: 1.154m

This data was generated by the tide gauge station in Nuku'alofa before it shutdown

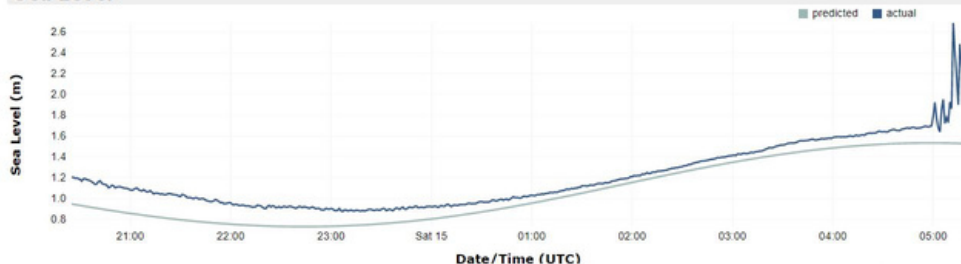


Pacific
Community
Communauté
du Pacifique

Tonga - Comparison - Nuku'alofa

Sea Level 1 day of data displayed

Sea Level



Location: Vanuatu, Luganville | Wave Height recorded: 0.724 meters



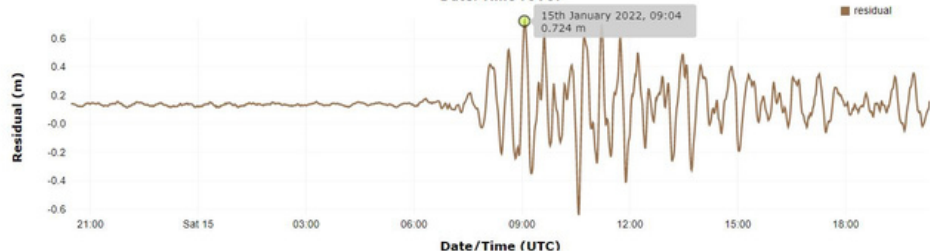
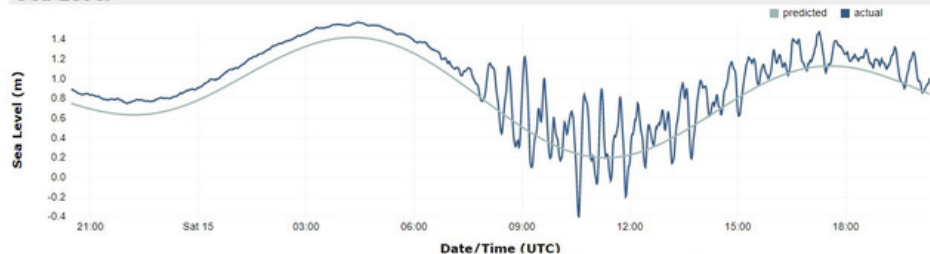
Pacific
Community
Communauté
du Pacifique

This data was generated by the tide gauge station in Lugaville

Vanuatu - Tsunami Monitoring - Luganville

Sea Level of data displayed

Sea Level



Location: Vanuatu, Port Vila | Wave Height recorded: 1.319 meters



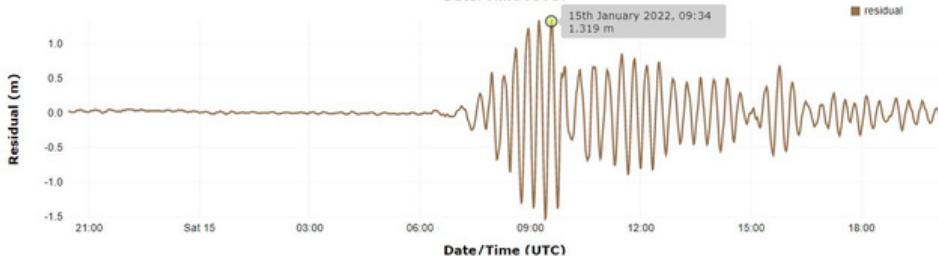
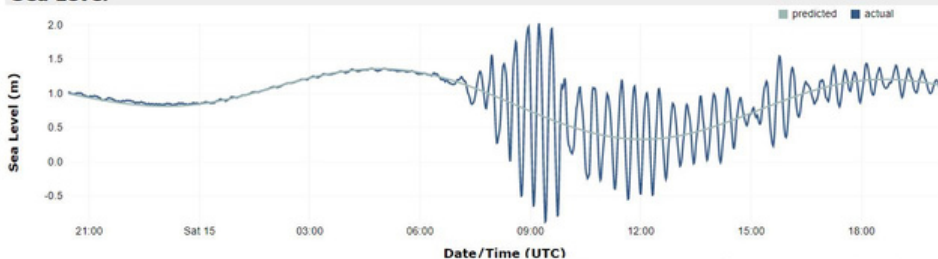
Pacific
Community
Communauté
du Pacifique

This data was generated by the tide gauge station in Port Vila, Vanuatu

Vanuatu - Port Vila

Sea Level 1 day of data displayed

Sea Level



Location: Fiji, Lautoka. | Wave Height recorded: 0.265 meters

This data was generated by the tide gauge station in Lautoka, Fiji

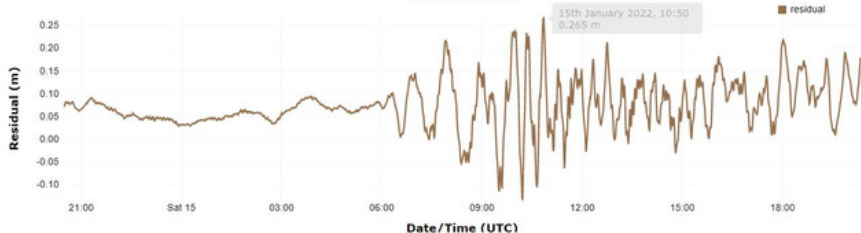
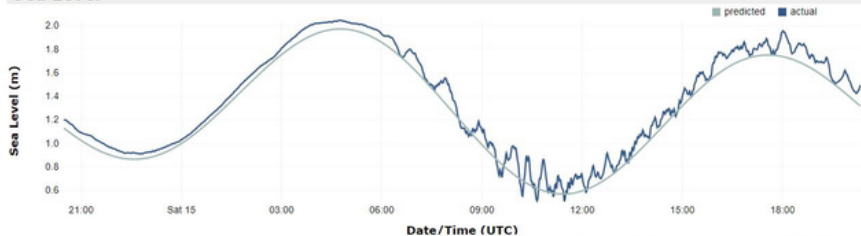


Pacific
Community
Communauté
du Pacifique

Fiji - Lautoka

Sea Level 1 day of data displayed

Sea Level

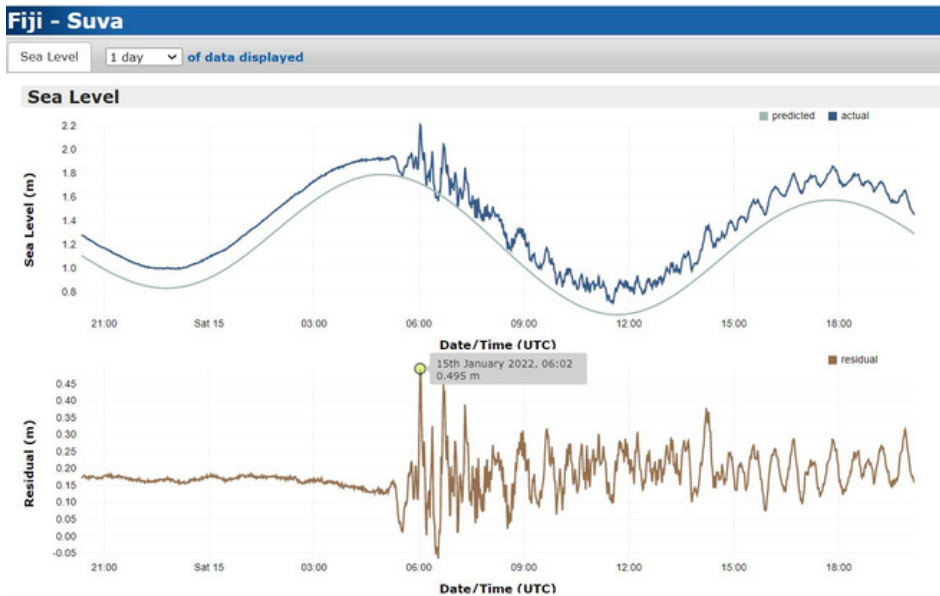


Location: Suva, Fiji. | Wave Height recorded: 0.495meters



Pacific
Community
Communauté
du Pacifique

This data was generated by the tide gauge station in Suva, Fiji

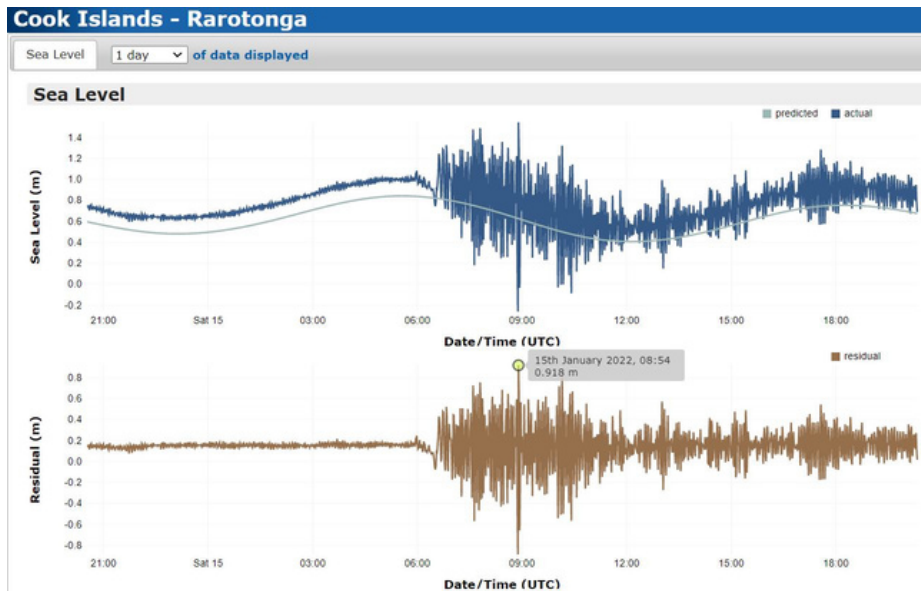


Location: Cook Islands. Tsunami Wave Height recorded: 0.918m



Pacific
Community
Communauté
du Pacifique

This data was generated by the tide gauge station in Rarotonga,
Cook Islands

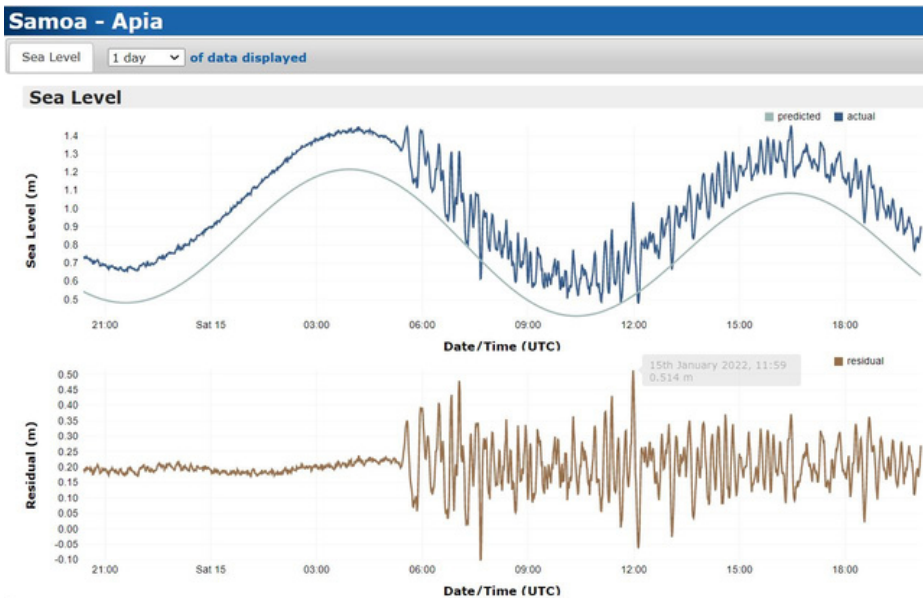


Location: Apia, Samoa | Wave Height recorded: 0.514meters

This data was generated by the tide gauge station in Samoa



Pacific
Community
Communauté
du Pacifique



Location: Fogafale, Tuvalu. | Wave Height recorded: 0.254 meters

This data was generated by the tide gauge station in Tuvalu



Pacific
Community
Communauté
du Pacifique

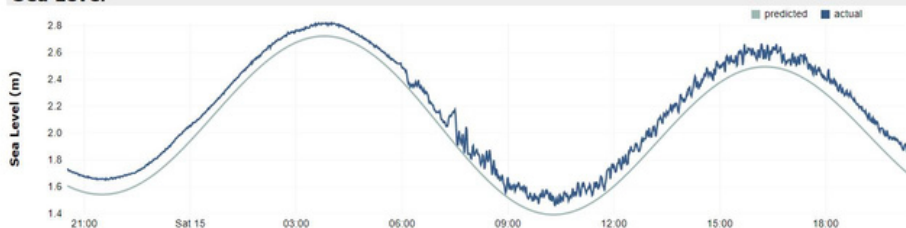
Tuvalu - Comparison - Fogafale

Sea Level

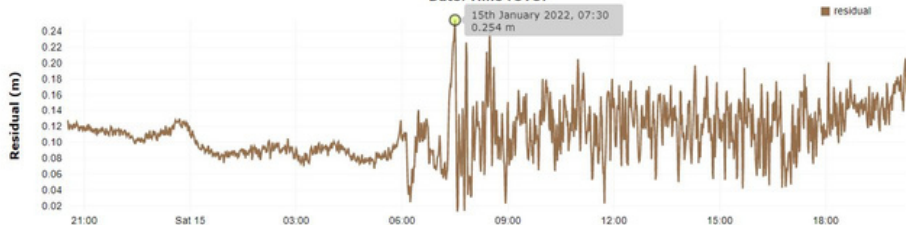
1 day

of data displayed

Sea Level



Date/Time (UTC)



Date/Time (UTC)

Location: Honiara, Solomon Islands. | Wave Height recorded: 0.245 meters

This data was generated by the tide gauge station in Solomon Islands

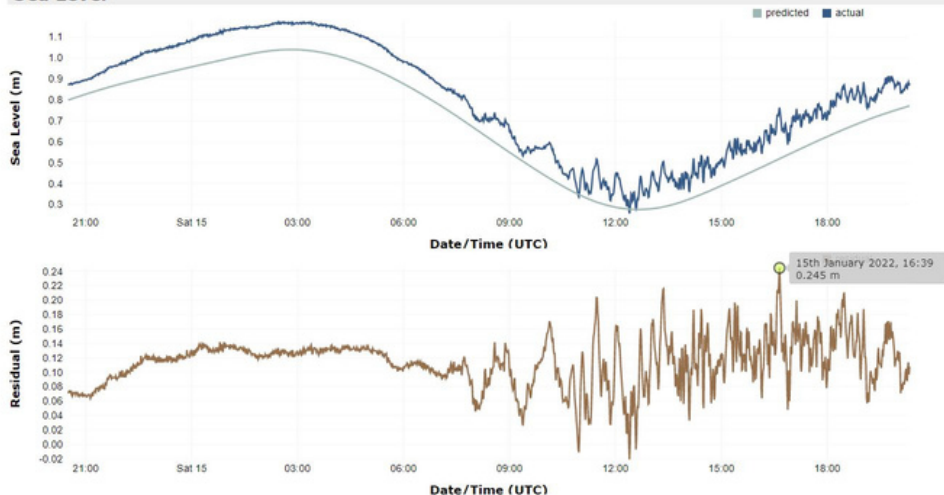


Pacific
Community
Communauté
du Pacifique

Solomon Islands - Honiara

Sea Level 1 day of data displayed

Sea Level



Location: Kiribati | Wave Height recorded: 0.18meters (18 cms)

This data was generated by the tide gauge station in Betio, Kiribati



Pacific
Community
Communauté
du Pacifique

Kiribati - Betio. Updated on 17th January 2022, 19:40 UTC

TEXT
VIEW

Observations Diagnostics Settings

FAQ

Sea Level [Details](#)

Actual **1.704^m**
Predicted **1.661^m**
Residual **0.043^m**

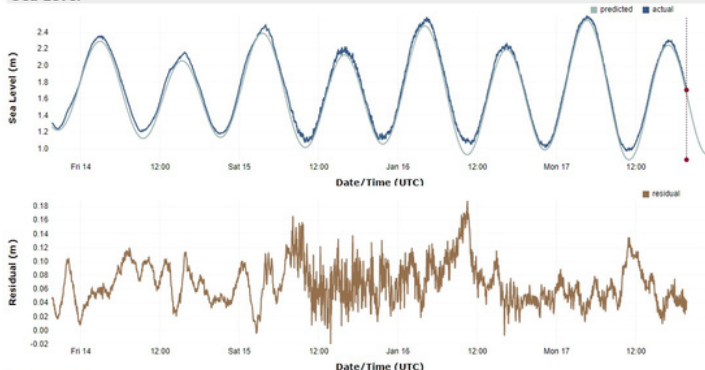
Weather [Details](#)

Air Pressure **1006.9^{hPa}**
Air Temperature **28.1^{°C}**
Water Temperature **29.1^{°C}**

Wind [Details](#)

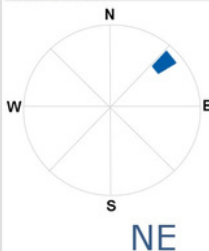
Current Speed **13.0^{knots}**
Current Maximum **14.6^{knots}**
Direction (Meteorological) **51[°]**

Sea Level



[Details \(all data\)](#)

Wind Direction



Location: Marshall Islands | Wave Height recorded: 0.17meters (17cms)



Pacific
Community
Communauté
du Pacifique

This data was generated by the tide gauge station in Marshall Islands, Majuro

Marshall Islands - Majuro. Updated on 17th January 2022, 07:21 UTC

TEXT
VIEW

Observations

Diagnostics

Settings

Latest data is not available for this tide gauge

FAQ

Sea Level

Details

Actual 1.331 m
Predicted 1.173 m
Residual 0.158 m

Weather

Details

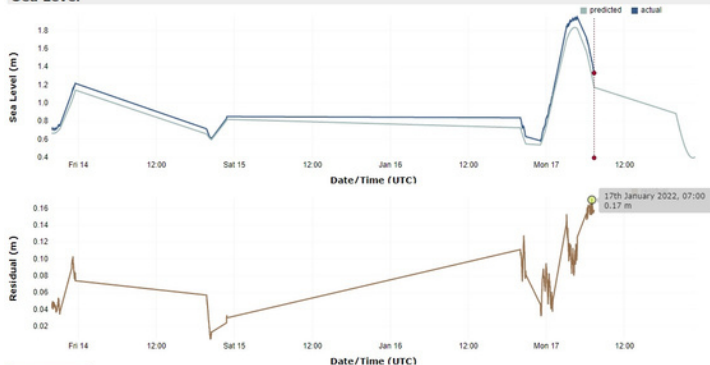
Air Pressure 1008.2 hPa
Air Temperature 26.8 °C
Water Temperature 28.5 °C

Wind

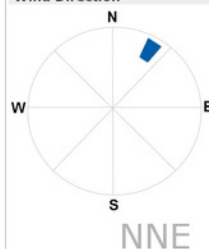
Details

Current Speed 5.6 knots
Current Maximum 10.3 knots
Direction (Meteorological) 33°

Sea Level



Wind Direction



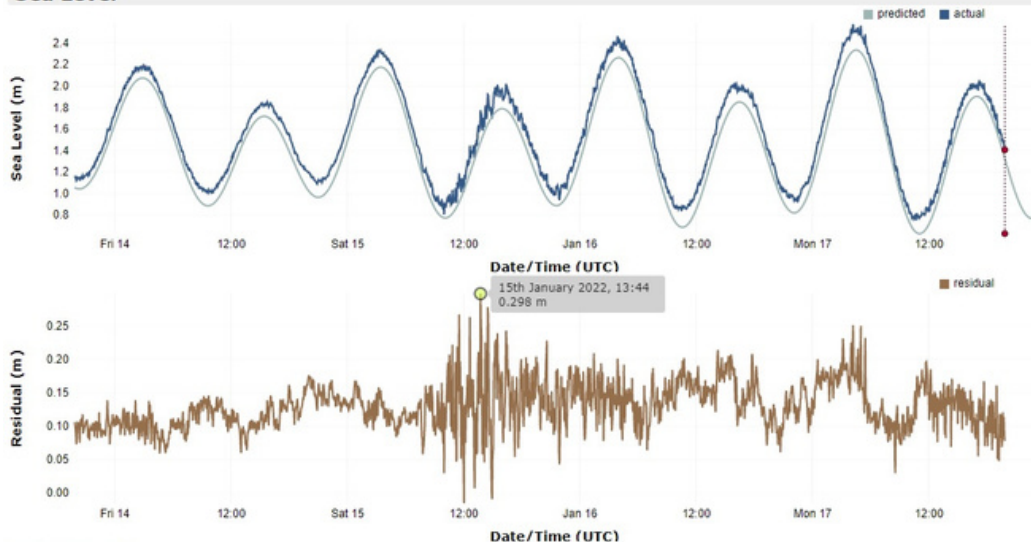
Location: Nauru | Wave Height recorded: 0.298 meters (29cms)

This data was generated by the tide gauge station in Nauru, Aiwo



Pacific
Community
Communauté
du Pacifique

Sea Level



Location: Federated States of Micronesia

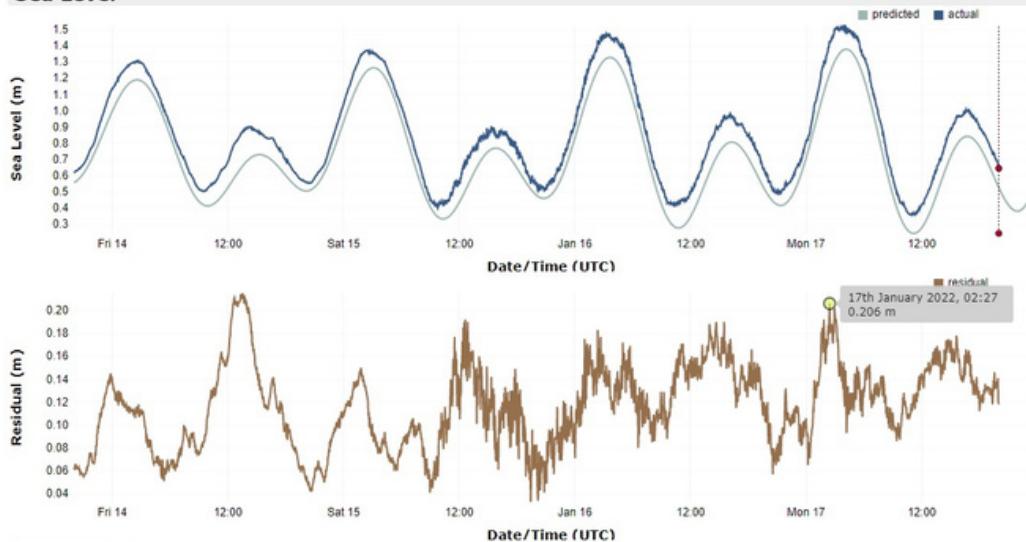
Wave Height recorded: 0.206m (20cms)

This data was generated by the tide gauge station in Pohnpei, FSM



Pacific
Community
Communauté
du Pacifique

Sea Level

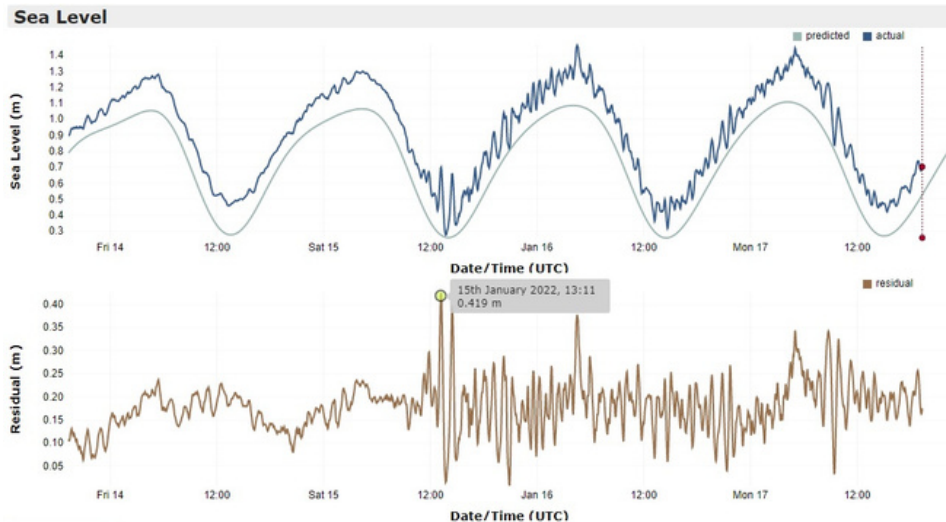


This data was generated by the tide gauge station in Manus, PNG



Pacific
Community

Communauté
du Pacifique



[Details full story](#)